529779Rural Work Order Cover Sheet

RAM Transaction #: 805722 **Recording Date:** 10/26/24 **Year:** 25 - 26

Account Numbers Involved: 529779, 529770, 529753, 529749
(New accounts in Green, Cancelled accounts in Red)

Sequence #1: 529779, CANCELED AND COMBINED INTO 529749 - ACREAGE SET TO ZERO IN PREPERATION OF CANCELATION -44.38

Sequence #2: 529770 CANCELED AND COMBINED INTO 529749 - ACREAGE SET TO ZERO IN PREPERATION OF CANCELATION -19.41

Sequence #3: 529753 CANCELED AND COMBINED INTO 529749 - ACREAGE SET TO ZERO IN PREPERATION OF CANCELATION -4.35 CODE 5410

Sequence #4: 529753 CANCELED AND COMBINED INTO 529749 - ACREAGE SET TO ZERO IN PREPERATION OF CANCELATION -13.22 CODE 92410

Sequence #5: 529779, 529770 & 529753 CANCELED AND COMBINED INTO 529749 CODE 5410 +4.35

Sequence #6: 529779, 529770 & 529753 CANCELED AND COMBINED INTO 529749 CODE 92410 +13.22

Check For:

	Yes	No		Yes	No
Move Building Permits	☐	☒	Multi-Section	☐	☒
Move Photos	☒	☐	Tagged for 2nd year Reset	☐	☒
Update Apex	☒	☐	Exemptions	☒	☐
Update Account Notes	☒	☐	Update Tracker	☐	☐
PAT LIAB Updates	☐	☒			

Forms Included:

	✓
RAM Report	☒
Processing Forms	☒
Before and After Maps	☒
Multi-Section Processing Form	☐
Calculation Form(s)	☐

Miscellaneous Notes:
(Follow up workflow to correct soil, inventory, etc?)

FOLLOW UP FOR IMPROVEMENT REVIEW

Forms Completed By: WW **Date:** 6/12/25
Appraisal Review: WW BRS **Date:** 6/12/25
Data Entry: CWD **Date:** 6/13/25

Tax Year	Account ID	MTL	Transaction	Voucher Sequence	Recorded Date	Operation	Voucher Notes	Code	+/- Size	Size Type
2025	529779	082W02D000200	805722	1	10/26/2024 0:00	COMBINATION - FROM	529779, 529770 & 529753 CANCELED AND COMBINED INTO 529749 - ACREAGE SET TO ZERO IN PREPERATION OF CANCELATION	92410	-44.38	A
2025	529770	082W11A000600	805722	2	10/26/2024 0:00	COMBINATION - FROM	529779, 529770 & 529753 CANCELED AND COMBINED INTO 529749 - ACREAGE SET TO ZERO IN PREPERATION OF CANCELATION	92410	-19.41	A
2025	529753	082W11A001000	805722	3	10/26/2024 0:00	COMBINATION - FROM	529779, 529770 & 529753 CANCELED AND COMBINED INTO 529749 - ACREAGE SET TO ZERO IN PREPERATION OF CANCELATION	5410	-4.35	A
2025	529753	082W11A001000	805722	3	10/26/2024 0:00	COMBINATION - FROM	529779, 529770 & 529753 CANCELED AND COMBINED INTO 529749 - ACREAGE SET TO ZERO IN PREPERATION OF CANCELATION	92410	-13.22	A
2025	529749	082W120000300	805722	4	10/26/2024 0:00	COMBINATION - TO	529779, 529770 & 529753 CANCELED AND COMBINED INTO 529749	5410	4.35	A
2025	529749	082W120000300	805722	4	10/26/2024 0:00	COMBINATION - TO	529779, 529770 & 529753 CANCELED AND COMBINED INTO 529749	92410	77.01	A

529779 NO MAV
529770 NO MAV
529753 NO MAV
529749 22,270

Rural Work Order Processing Form

One Page Per Account

Sequence #: 1-6 of 6 **Account Number:** 529749 **MTL:** 082W120000300 **RAM Transaction ID:** 805722

Type: ☒ COM ☐ LLA ☐ PPT ☐ SEG ☐ SUB ☐ AC ☐ R of W ☐ Vacate ☐ Map Maintenance

Account Details

Ma Sa Nh: 0106000 **Prop Class:** 551 **RMV Class:** 501 **Part of Unit:** Yes ☒ or No ☐

Land Fragment

Account From	Code Area	Liab Yr	Land Class	LUC	Value Source	# of Acres	Zone	Land Adjustments
529779	92410	1976	4HI	005	FARM USE – EFU	44.38	REST	IRR
529770	92410	1976	WST	005	WATER	19.41	REST	WASTE
529773	05410	1976	2HI	005	FARM USE – EFU	4.35	REST	GSOIL, IRR
529773 769	92410	1976	2HI	005	FARM USE – EFU	13.22	REST	GSOIL, IRR
529749	05410	1976	2HI	005	FARM USE – EFU	17.80	REST	GSOIL, IRR
529749	05410	1980	WST	005	FARM USE – EFU	1.20	REST	WASTE
529749	92410	1976	2HD	005	FARM USE – EFU	56.00	REST	GSOIL
529749	92410	1976	2HI	005	FARM USE – EFU	35.00	REST	WASTE
529749	92410	1976	4HD	005	FARM USE – EFU	10.44	REST	
529749	92410	1980	WST	005	FARM USE – EFU	9.00	REST	WASTE

Acreage Balance	Beginning Acres:	129.44	Ending Acres:	210.80	Net Gained or Lost:	81.36

Improvements

Account From	Code Area	Imp ID	Stat Class	Description & Size	Account From	Code Area	Imp ID	Stat Class	Description & Size
529779	92410	1	357	FC EXEMPT 1920SF	529749	92410	1	342	MC 2880
529779	92410	2	341	MP 200	529749	92410	2	357	FC EXEMPT 1800SF

Adjustments:

Exception

New MAV: ☐ **Sys Calc** ☒ **No Change to MAV**

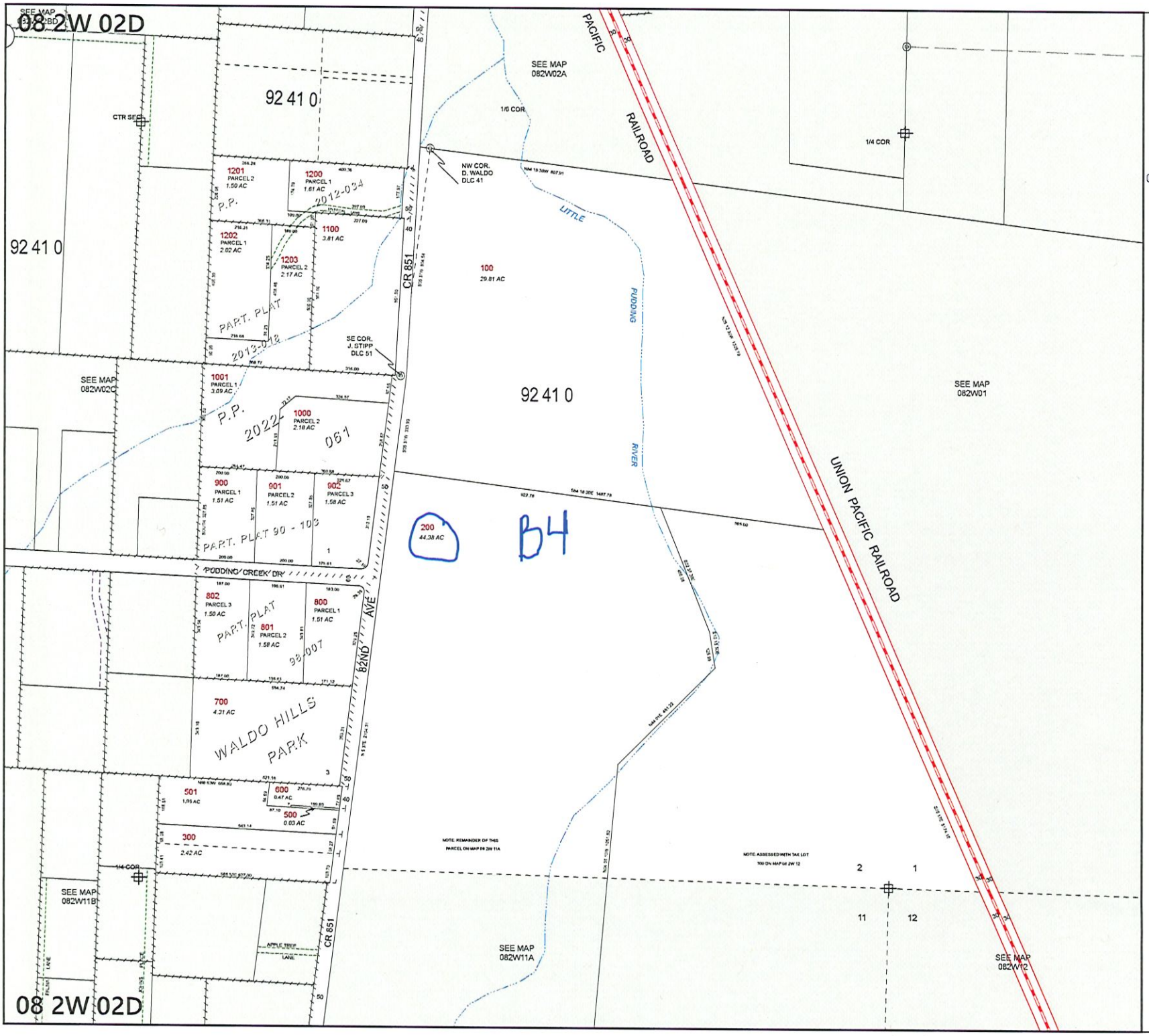

08 2W 02D

MARION COUNTY, OREGON

SE1/4 SEC2 T8S R2W W.M.
SCALE 1" = 200'

LEGEND

LINE TYPES

- Taxlot Boundary
- Historical Boundary
- Road Right-of-Way
- Easement
- Railroad Right-of-Way
- Railroad Centerline
- Private Road ROW
- Taxcode Line
- Subdivision/Plat Bndry
- Map Boundary
- Waterline - Taxlot Bndry
- Waterline - Non Bndry

CORNER TYPES

- 1/16TH Section Cor.
- 1/4 Section Cor.
- DLC Corner
- Section Corner (16, 15, 21, 22)

NUMBERS

Tax Code Number
00 00 0

Acreage
0.25 AC

All acres listed are Net Acres, excluding any portions of the taxlot within public ROWs

NOTES

Tick Marks: A tick mark in the road indicates that the labeled dimension extends into the public ROW

CANCELLED NUMBERS

301
400

DISCLAIMER: THIS MAP WAS PREPARED FOR ASSESSMENT PURPOSES ONLY

Assessors Office
Cartography Dept

FOR ADDITIONAL MAPS VISIT OUR WEBSITE AT
www.co.marion.or.us

PLOT DATE:12/22/2022

08 2W 02D

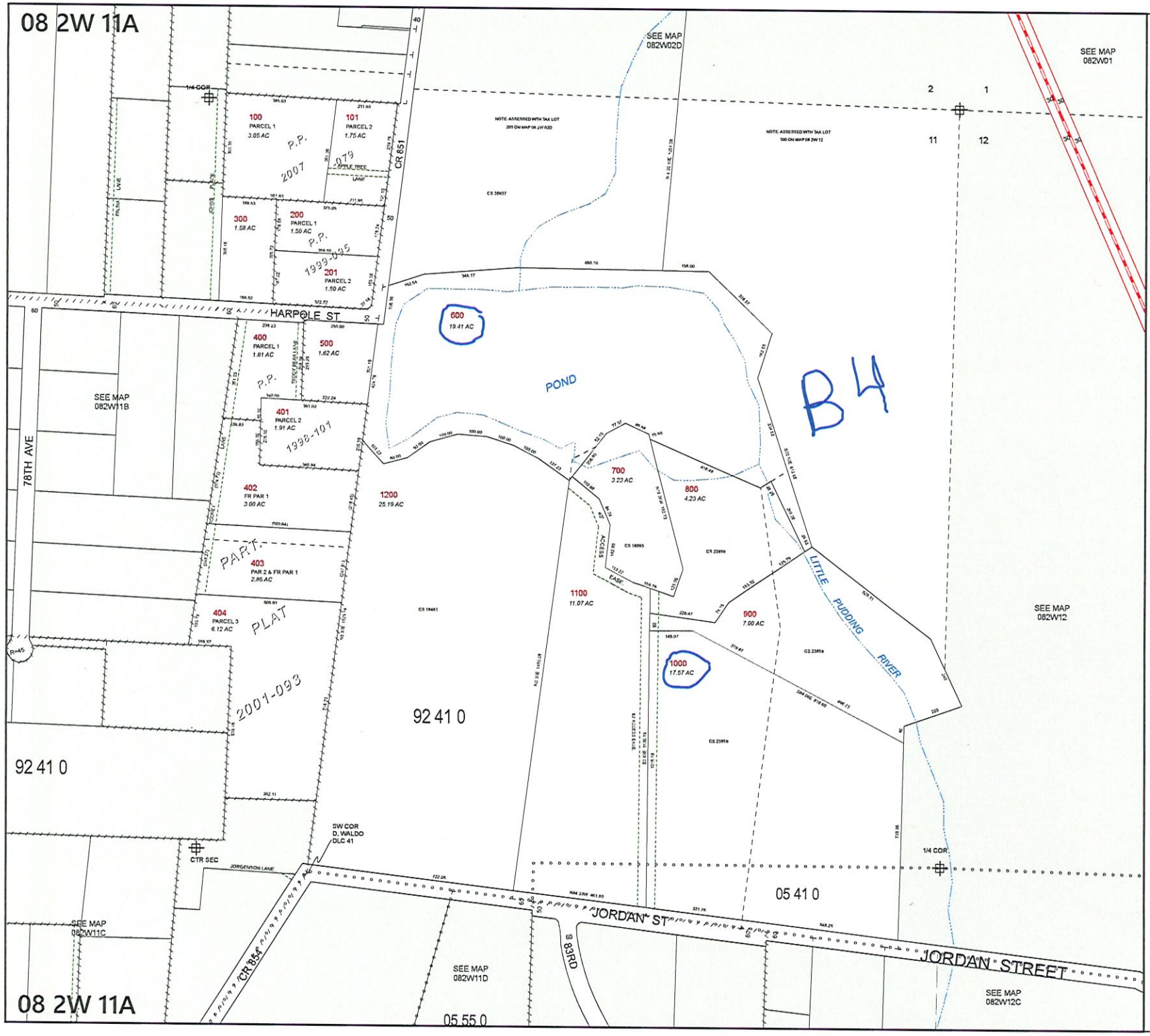

08 2W 11A

MARION COUNTY, OREGON

NE1/4 SEC11 T8S R2W W.M.
SCALE 1" = 200'

LEGEND

LINE TYPES

- Taxlot Boundary
- Historical Boundary
- Road Right-of-Way
- Easement
- Railroad Right-of-Way
- Railroad Centerline
- Private Road ROW
- Taxcode Line
- Subdivision/Plat Bndry
- Map Boundary
- Waterline - Taxlot Bndry
- Waterline - Non Bndry

CORNER TYPES

- 1/16TH Section Cor.
- 1/4 Section Cor.
- DLC Corner
- Section Corner (16 15 / 21 22)

NUMBERS

Tax Code Number
00 00 0

Acreage
0.25 AC

All acres listed are Net Acres, excluding any portions of the taxlot within public ROWs

NOTES

Tick Marks: A tick mark in the road indicates that the labeled dimension extends into the public ROW

CANCELLED NUMBERS

DISCLAIMER: THIS MAP WAS PREPARED FOR ASSESSMENT PURPOSES ONLY

Assessors Office
Cartography Dept

FOR ADDITIONAL MAPS VISIT OUR WEBSITE AT
www.co.marion.or.us

PLOT DATE: 10/16/2020

08 2W 11A

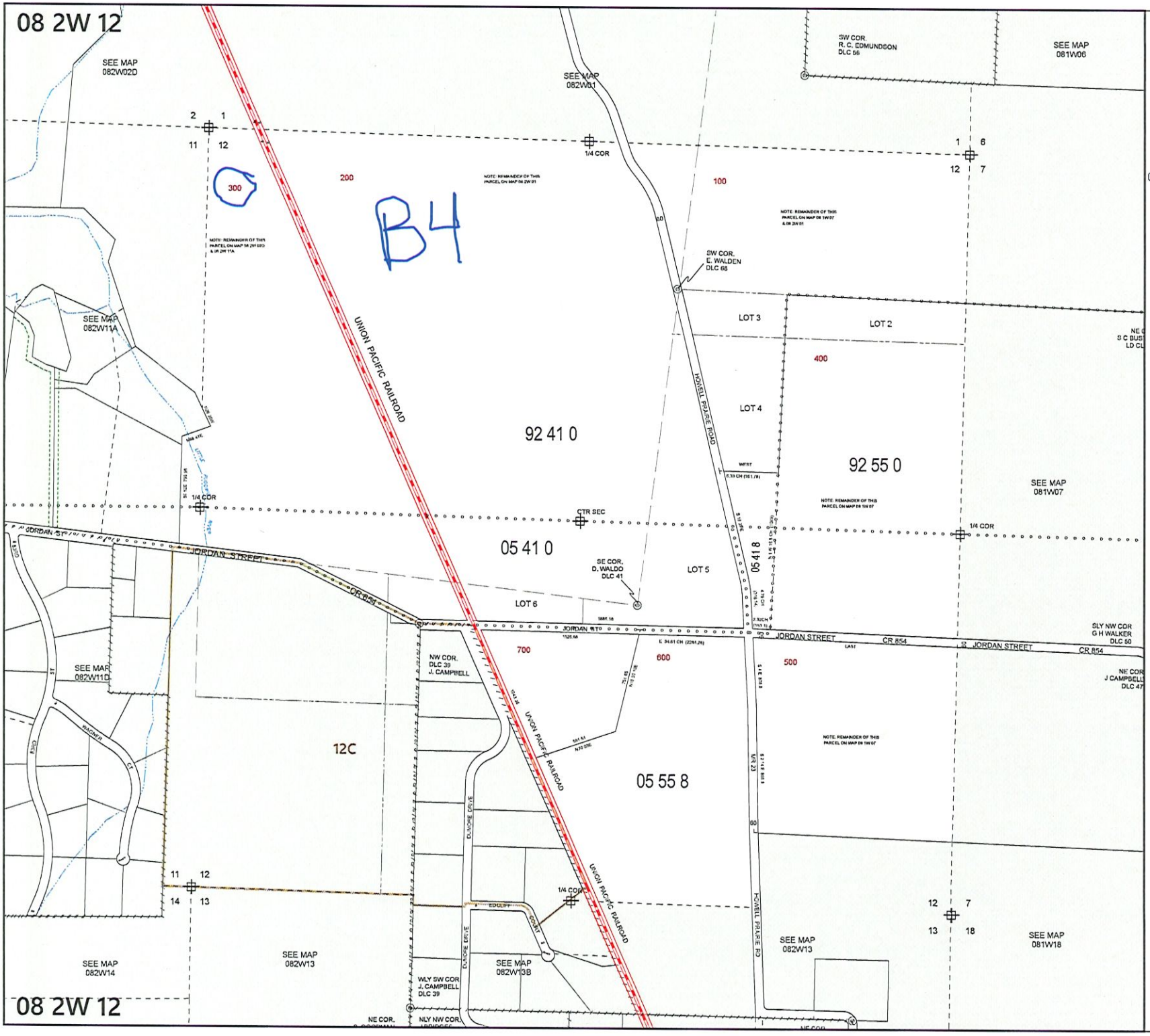

08 2W 12

MARION COUNTY, OREGON

SEC 12 T8S R2W W.M.
SCALE 1" = 400'

LEGEND

LINE TYPES

- Taxlot Boundary
- Historical Boundary
- Road Right-of-Way
- Easement
- Railroad Right-of-Way
- Railroad Centerline
- Private Road ROW
- Taxcode Line
- Subdivision/Plat Bndry
- Map Boundary
- Waterline - Taxlot Bndry
- Waterline - Non Bndry

CORNER TYPES

- 1/16TH Section Cor.
- 1/4 Section Cor.
- DLC Corner
- Section Corner

NUMBERS

Tax Code Number

00 00 0

Acreage 0.25 AC

All acres listed are Net Acres, excluding any portions of the taxlot within public ROWs

NOTES

Tick Marks: A tick mark in the road indicates that the labeled dimension extends into the public ROW

CANCELLED NUMBERS

DISCLAIMER: THIS MAP WAS PREPARED FOR ASSESSMENT PURPOSES ONLY

Assessors Office
Cartography Dept

FOR ADDITIONAL MAPS VISIT OUR WEBSITE AT
www.co.marion.or.us

PLOT DATE: 10/16/2020

08 2W 12

08 2W 12

MARION COUNTY, OREGON

SEC 12 T8S R2W W.M.
SCALE 1" = 400'

LEGEND

LINE TYPES

- Taxlot Boundary
- Historical Boundary
- Road Right-of-Way
- Easement
- Railroad Right-of-Way
- Railroad Centerline
- Private Road ROW
- Taxcode Line
- Subdivision/Plat Bndry
- Map Boundary
- Waterline - Taxlot Bndry
- Waterline - Non Bndry

CORNER TYPES

- 1/16TH Section Cor.
- 1/4 Section Cor.
- DLC Corner
- Section Corner

NUMBERS

Tax Code Number
00 00 0

Acreage
0.25 AC

All acres listed are Net Acres, excluding any portions of the taxlot within public ROWs

NOTES

Tick Marks: A tick mark in the road indicates that the labeled dimension extends into the public ROW

CANCELLED NUMBERS

DISCLAIMER: THIS MAP WAS PREPARED FOR ASSESSMENT PURPOSES ONLY

Assessors Office
Cartography Dept

FOR ADDITIONAL MAPS VISIT OUR WEBSITE AT
www.co.marion.or.us

PLOT DATE: 5/28/2025

08 2W 12

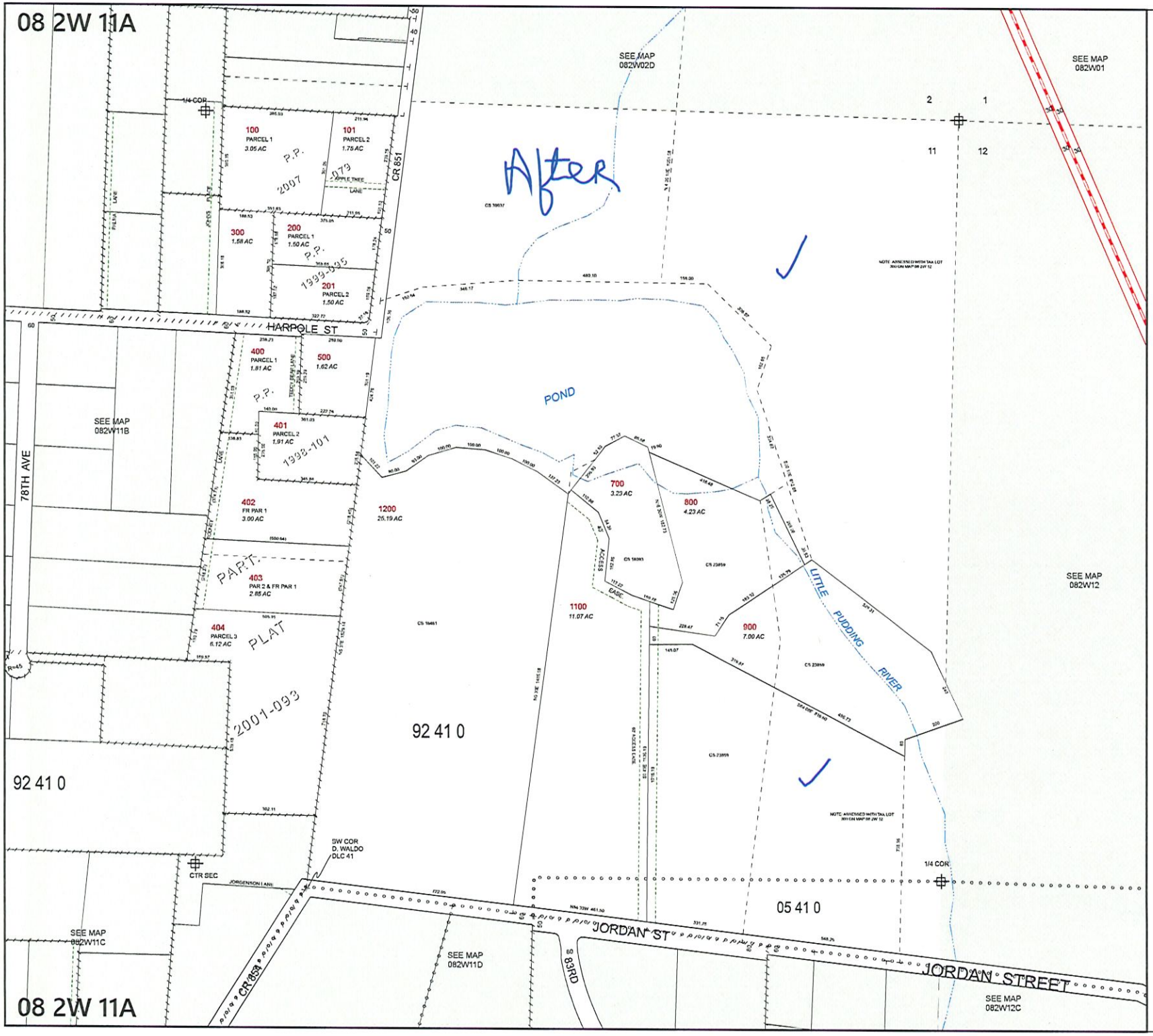

08 2W 11A

MARION COUNTY, OREGON

NE1/4 SEC11 T8S R2W W.M.
SCALE 1" = 200'

LEGEND

LINE TYPES

- Taxlot Boundary
- Historical Boundary
- Road Right-of-Way
- Easement
- Railroad Right-of-Way
- Railroad Centerline
- Private Road ROW
- Taxcode Line
- Subdivision/Plat Bndry
- Map Boundary
- Waterline - Taxlot Bndry
- Waterline - Non Bndry

CORNER TYPES

- 1/16TH Section Cor.
- 1/4 Section Cor.
- DLC Corner
- Section Corner (16, 15, 21, 22)

NUMBERS

Tax Code Number
00 00 0

Acreage 0.25 AC — All acres listed are Net Acres, excluding any portions of the taxlot within public ROWs

NOTES

Tick Marks: A tick mark in the road indicates that the labeled dimension extends into the public ROW

CANCELLED NUMBERS
600
1000

DISCLAIMER: THIS MAP WAS PREPARED FOR ASSESSMENT PURPOSES ONLY

Assessors Office
Cartography Dept

FOR ADDITIONAL MAPS VISIT OUR WEBSITE AT
www.co.marion.or.us

PLOT DATE: 5/28/2025

08 2W 11A

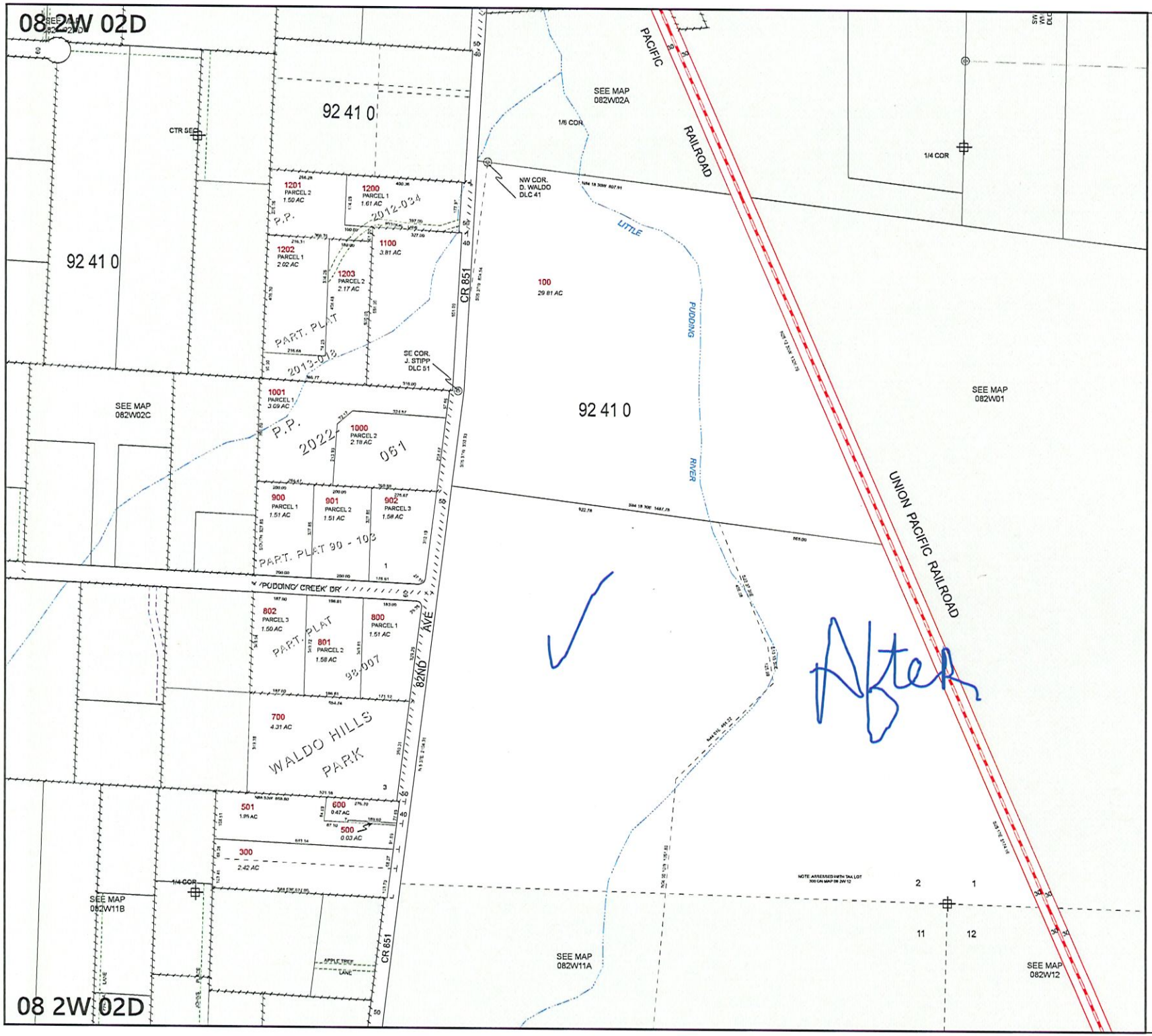

08 2W 02D

MARION COUNTY, OREGON

SE1/4 SEC2 T8S R2W W.M.
SCALE 1" = 200'

LEGEND

LINE TYPES

- Taxlot Boundary
- Historical Boundary
- Road Right-of-Way
- Easement
- Railroad Right-of-Way
- Railroad Centerline
- Private Road ROW
- Taxcode Line
- Subdivision/Plat Bndry
- Map Boundary
- Waterline - Taxlot Bndry
- Waterline - Non Bndry

CORNER TYPES

- 1/16TH Section Cor.
- 1/4 Section Cor.
- DLC Corner
- Section Corner (16, 15, 21, 22)

NUMBERS

Tax Code Number
00 00 0

Acreage
0.25 AC

All acres listed are Net Acres, excluding any portions of the taxlot within public ROWs

NOTES

Tick Marks: A tick mark in the road indicates that the labeled dimension extends into the public ROW

CANCELLED NUMBERS

200
301
400

DISCLAIMER: THIS MAP WAS PREPARED FOR ASSESSMENT PURPOSES ONLY

Assessors Office
Cartography Dept

FOR ADDITIONAL MAPS VISIT OUR WEBSITE AT
www.co.marion.or.us

PLOT DATE: 5/28/2025

08 2W 02D