

Residential Work Order

RAM Transaction ID: 983082

Tax Year: 2026-27

Property ID#	Land Entered or Tabled	Improvements	MAV	Amount	
<u>101160</u>	<u>TABLED</u>	<u>SYS CALC</u>	<input type="checkbox"/> Balance	<u>NO CHANGE</u>	
			<input checked="" type="checkbox"/> No Change		
			<input type="checkbox"/> Reset	<input type="checkbox"/> Second Yr Reset*	
Net Size	MA/SA/Nh	Map-Taxlot	Prop Class	RMV Class	LUC+ Code Area
<u>10064 SQFT</u>	<u>1201000</u>	<u>061W10BB01800</u>	<u>101</u>	<u>101</u>	<u>001 91150</u>

Property ID#	Land Entered or Tabled	Improvements	MAV	Amount	
			<input type="checkbox"/> Balance		
			<input type="checkbox"/> No Change		
			<input type="checkbox"/> Reset	<input type="checkbox"/> Second Yr Reset*	
Net Size	MA/SA/Nh	Map-Taxlot	Prop Class	RMV Class	LUC+ Code Area

Property ID#	Land Entered or Tabled	Improvements	MAV	Amount	
			<input type="checkbox"/> Balance		
			<input type="checkbox"/> No Change		
			<input type="checkbox"/> Reset	<input type="checkbox"/> Second Yr Reset*	
Net Size	MA/SA/Nh	Map-Taxlot	Prop Class	RMV Class	LUC+ Code Area

Property ID#	Land Entered or Tabled	Improvements	MAV	Amount	
			<input type="checkbox"/> Balance		
			<input type="checkbox"/> No Change		
			<input type="checkbox"/> Reset	<input type="checkbox"/> Second Yr Reset*	
Net Size	MA/SA/Nh	Map-Taxlot	Prop Class	RMV Class	LUC+ Code Area

Comments:

SIZE CORRECTION FROM 10000 SQFT TO 10064 SQFT
 Validation of units of land. Has been valued as a buildable lot no MAV reset

Tag Accounts (List Account #'s and Tag Reason Below)

	Yes	No
Building Permit Move:	<input type="checkbox"/> /	<input checked="" type="checkbox"/> X
Photo Move:	<input type="checkbox"/> /	<input checked="" type="checkbox"/> X
Apex Change:	<input type="checkbox"/> /	<input checked="" type="checkbox"/> X
Appraiser Franchise:	AG	
Special Assessment:		
Exemption:		

Completed By _____ Date _____
 Appraiser: 4/23/2026
 Appr. Review: SR 4/23/26 RW 5.14.26
 Appr. Clerk: lak 5.15.26
MBH 5/15/26
AG 5.20.26

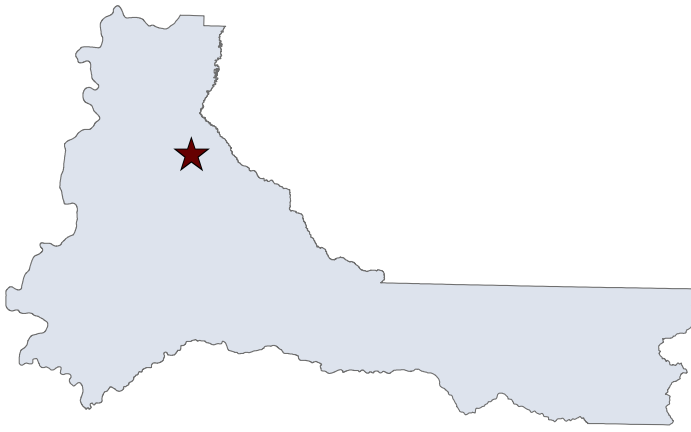
*Second Yr Reset - Used to indicate current Tax Year is a MAV balance and the following Tax Year will Reset total MAV

*LUC = Land Use Code

Size ID	Tax Year	Account I MTL	Transacti	Voucher II	Vouch	Recorded Date	Entry Date	Voucher Notes	Code	+/- Size	Size Type	Alternate Size
832116	2026	101160 061W10BB01800	983082	1091595	1	3/9/2026 15:34	4/17/2026 11:55	SIZE CORRECTION.	91150	64 S		0
	2026	101160 061W10BB01800	983082	1091600	2	3/9/2026 15:34	4/17/2026 11:55	PARTITION PLAT PER CITY OF MOUNT ANGEL_LLA 2024-01. THE EXISTING TAX LOT BOUNDARY MATCHES THE NEW PARCEL BOUNDARY.				

06 1W 10BB

06 1W 10BB
MT. ANGEL



MARION COUNTY, OREGON
NW1/4 NW1/4 SEC10 T6S R1W W.M.
SCALE 1" = 100'

LEGEND

- LINE TYPES**
- Taxlot Boundary
 - Road Right-of-Way
 - Railroad Right-of-Way
 - Private Road ROW
 - Subdivision/Plat Bndry
 - Waterline - Taxlot Bndry
 - Historical Boundary
 - Easement
 - Railroad Centerline
 - Taxcode Line
 - Map Boundary
 - Waterline - Non Bndry

- CORNER TYPES**
- + 1/16TH Section Cor.
 - ⊙ DLC Corner
 - ⊕ 1/4 Section Cor.
 - ⊕ Section Corner

NUMBERS

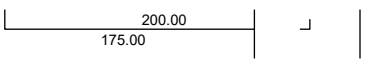
Tax Code Number
00 00 0

Acreege
0.25 AC

All acres listed are Net Acres, excluding any portions of the taxlot within public ROWs

NOTES


Tick Marks: A tick mark in the road indicates that the labeled dimension extends into the public ROW



CANCELLED NUMBERS

100A1	
100A2	
2700	
6000	
6100	
6500	
6700	
6800	

DISCLAIMER: THIS MAP WAS PREPARED FOR ASSESSMENT PURPOSES ONLY



FOR ADDITIONAL MAPS VISIT OUR WEBSITE AT www.co.marion.or.us

PLOT DATE: 4/16/2025

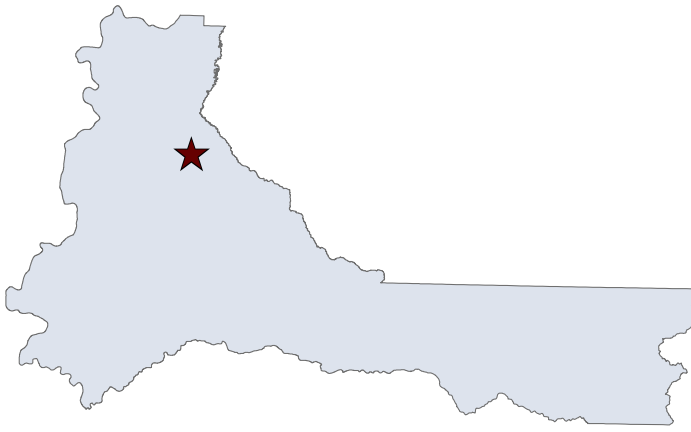
MT. ANGEL
06 1W 10BB



06 1W 10BB

06 1W 10BB

06 1W 10BB
MT. ANGEL



MARION COUNTY, OREGON
NW1/4 NW1/4 SEC10 T6S R1W W.M.
SCALE 1" = 100'

LEGEND

- LINE TYPES**
- Taxlot Boundary
 - Road Right-of-Way
 - Railroad Right-of-Way
 - Private Road ROW
 - Subdivision/Plat Bndry
 - Waterline - Taxlot Bndry
 - Historical Boundary
 - Easement
 - Railroad Centerline
 - Taxcode Line
 - Map Boundary
 - Waterline - Non Bndry

- CORNER TYPES**
- + 1/16TH Section Cor.
 - ⊙ DLC Corner
 - ⊕ 1/4 Section Cor.
 - ⊕ Section Corner

NUMBERS

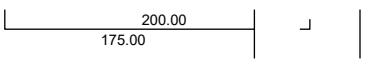
Tax Code Number
00 00 0

Acreege
0.25 AC

All acres listed are Net Acres, excluding any portions of the taxlot within public ROWs

NOTES


Tick Marks: A tick mark in the road indicates that the labeled dimension extends into the public ROW



CANCELLED NUMBERS

100A1	
100A2	
2700	
6000	
6100	
6500	
6700	
6800	

DISCLAIMER: THIS MAP WAS PREPARED FOR ASSESSMENT PURPOSES ONLY



FOR ADDITIONAL MAPS VISIT OUR WEBSITE AT www.co.marion.or.us

PLOT DATE: 4/17/2026

MT. ANGEL
06 1W 10BB

